| NR STUD. | SZKIC POŁĄCZENIA | D | N1 | N2 | N3 | N4 | N5 | N6 |
|---|---|---|---|---|---|---|---|---|
| | | [m] | [m.n.p.m.] | | | | | |
| 1 | 2 | 3 | 4 | 5 | 6 | 7 | 8 | 9 |
| KD1 | 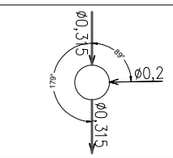 | 1,0 | 171,34 | 169,41 | 169,91 | 169,91 | wd2<br>169,91 | |
| KD2 | 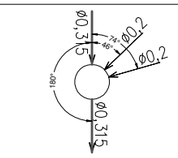 | 1,0 | 171,23 | 169,47 | 169,97 | 169,97 | wd3<br>169,97 | wd4<br>170,17 |
| KD3 | 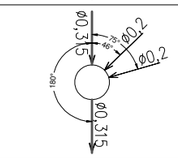 | 1,0 | 171,29 | 169,55 | 170,05 | 170,05 | wd5<br>170,05 | wd6<br>170,25 |
| KD4 | 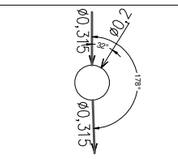 | 1,0 | 171,37 | 169,62 | 170,12 | 170,12 | wd7<br>170,24 | |
| KD5 | 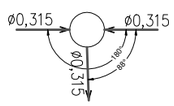 | 1,0 | 171,45 | 169,65 | 170,15 | 170,15 | KD10<br>170,15 | |
| KD6 | 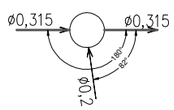 | 1,0 | 171,41 | 169,68 | 170,18 | 170,18 | wd8<br>170,18 | |
| KD7 | 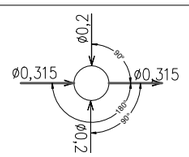 | 1,0 | 171,44 | 169,74 | 170,24 | 170,24 | wd9<br>170,24 | wd20<br>170,24 |
| KD8 | 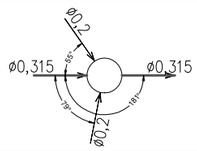 | 1,0 | 171,55 | 169,82 | 170,32 | 170,32 | wd10<br>170,44 | wd11<br>170,44 |
| KD9 | 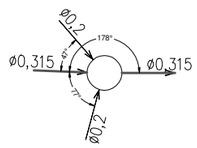 | 1,0 | 171,93 | 170,13 | 170,63 | 170,63 | wd12<br>170,75 | wd13<br>170,75 |

| NR STUD. | SZKIC POŁĄCZENIA | D | N1 | N2 | N3 | N4 | N5 | N6 |
|---|---|---|---|---|---|---|---|---|
| | | [m] | [m.n.p.m.] | | | | | |
| 1 | 2 | 3 | 4 | 5 | 6 | 7 | 8 | 9 |
| KD10 | 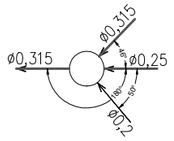 | 1,0 | 171,50 | 169,71 | 170,21 | 170,21 | wd14<br>170,33 | KD14<br>170,21 |
| KD11 | 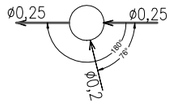 | 1,0 | 171,57 | 169,80 | 170,30 | 170,30 | wd15<br>170,30 | |
| KD12 | 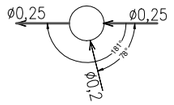 | 1,0 | 171,65 | 169,97 | 170,47 | 170,47 | wd16<br>170,47 | |
| KD13 | 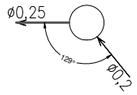 | 1,0 | 171,62 | 170,16 | – | 170,66 | wd17<br>170,66 | |
| KD14 | 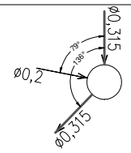 | 1,0 | 171,67 | 169,87 | 170,37 | 170,37 | wd18<br>170,49 | |
| KD15 | 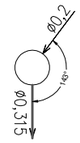 | 1,0 | 172,38 | 170,28 | – | 170,78 | wd19<br>171,10 | |

## SCHEMAT STUDNI BETONOWEJ

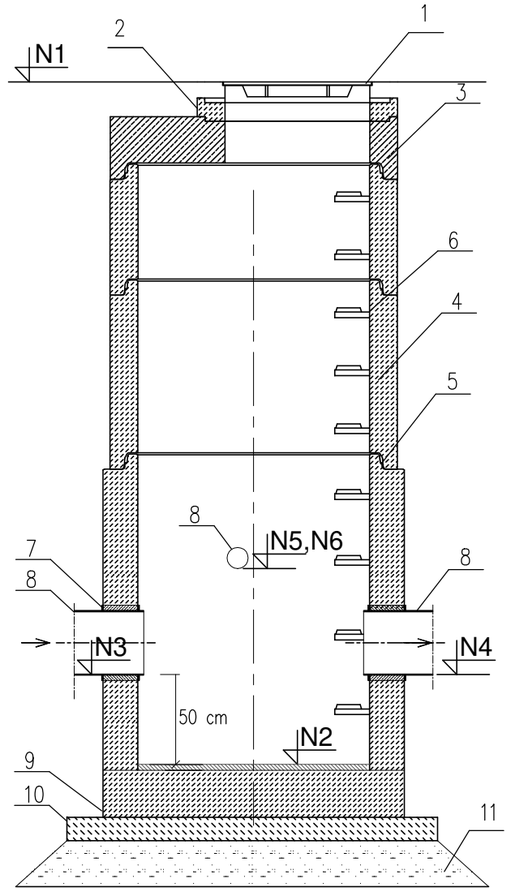


1.Właz żeliwny DN 600 klasy D400 z zabezpieczeniem dwa rygle + pozycjonowanie
2.Pierścień regulacyjny żelbetowy o zmiennej wysokości
3.Pokrywa pokrywowa studni
4.Kręgi betonowe B-45 (C35/45) W8 F150 wg PN-EN 1917:2004
5.Połączenie elementów studni przy pomocy uszczelki gumowej i pasty poślizgowej
6.Stopnie złazowe żeliwne montowane mijankowo co 30cm
7.Przejścia szczelne
8.Rura kanalizacyjna PVC
9.Element denny studni
10.Podłoże z betonu B-15 (C12/15) grubości 15cm
11.Podsypka piaskowa gr. 15~20 cm (dla gruntów piaszczystych) lub 40 cm (dla torfów, namułów itp.)

| | | |
|---|---|---|
| Inwestor: | Wójt Gminy Wodynie<br>ul. Siedlecka 43<br>08-117 Wodynie | |
| Jednostka projektowa: | TRAKT<br>Krzysztof Karabin<br>ul. 08-110 Siedlce, ul. Sokołowska 161A/A1-026<br>tel. 608-402-771; e-mail: biuro@trakt-projekt.pl | |
| Temat: | Poprawa bezpieczeństwa ruchu drogowego na czterech przejściach dla pieszych w Woli Wodyńskiej na drogach gminnych 361210W, 361219W, 361212W | |
| Stadium: | PROJEKT WYKONAWCZY | |
| Tytuł rysunku: | Schemat studni rewizyjnej betonowej - rysunek typowy | Rys.6.5<br>Skala: b.s. |
| Autorzy opracowania: | Podpis: | Data: |
| BRANŻA DROGOWA:<br>PROJEKTANT:<br>mgr inż. Krzysztof Karabin<br>MAZ/0122/POOD/08<br>BRANŻA SANITARNA:<br>PROJEKTANT:<br>mgr inż. Paweł Kosmalski<br>MAZ/0122/POOD/08 | | październik 2021 r. |