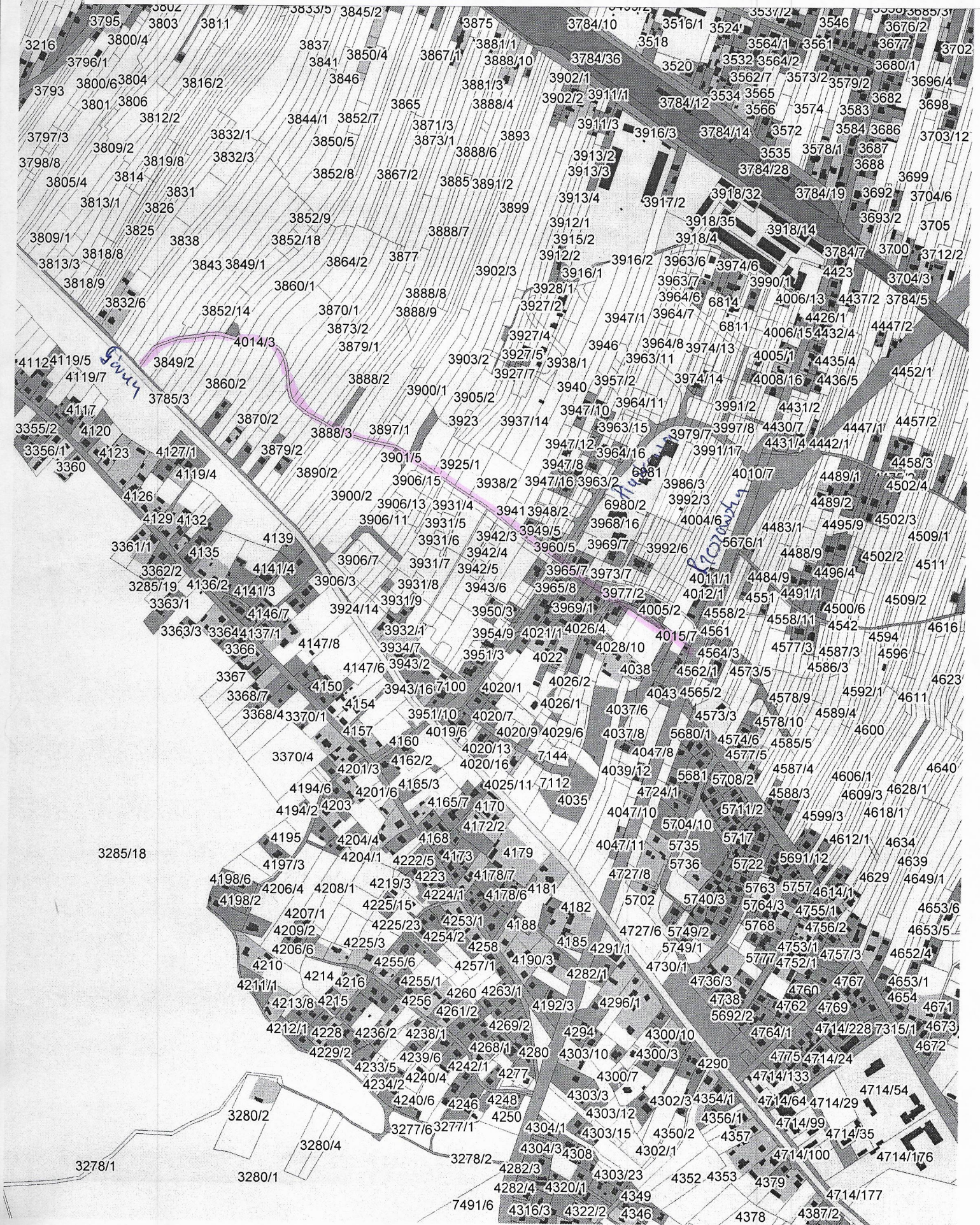
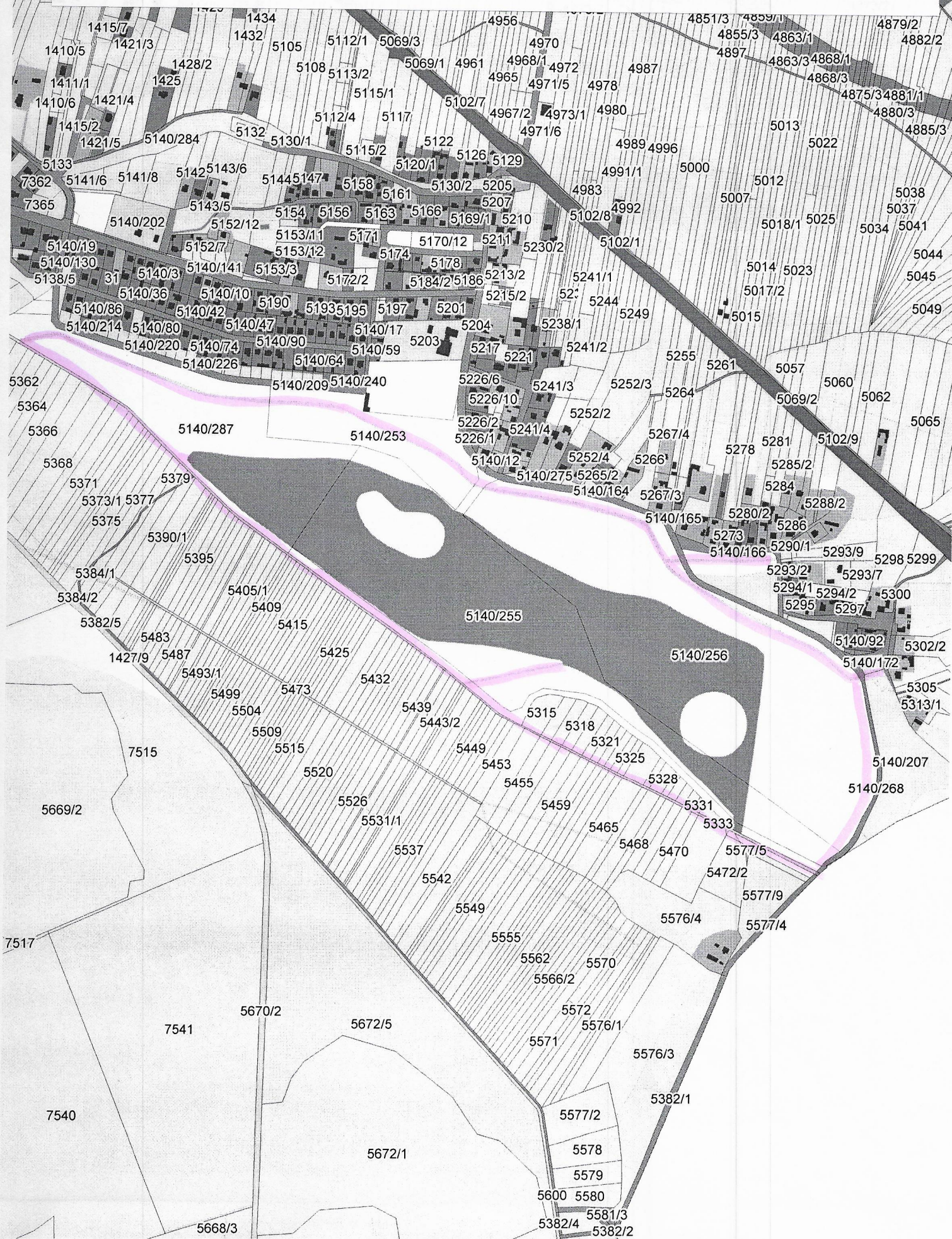


**Zadanie nr 1 – Konserwacja rowu melioracyjnego Cieśliczka na osiedlu
Warchoły w Nisku.**



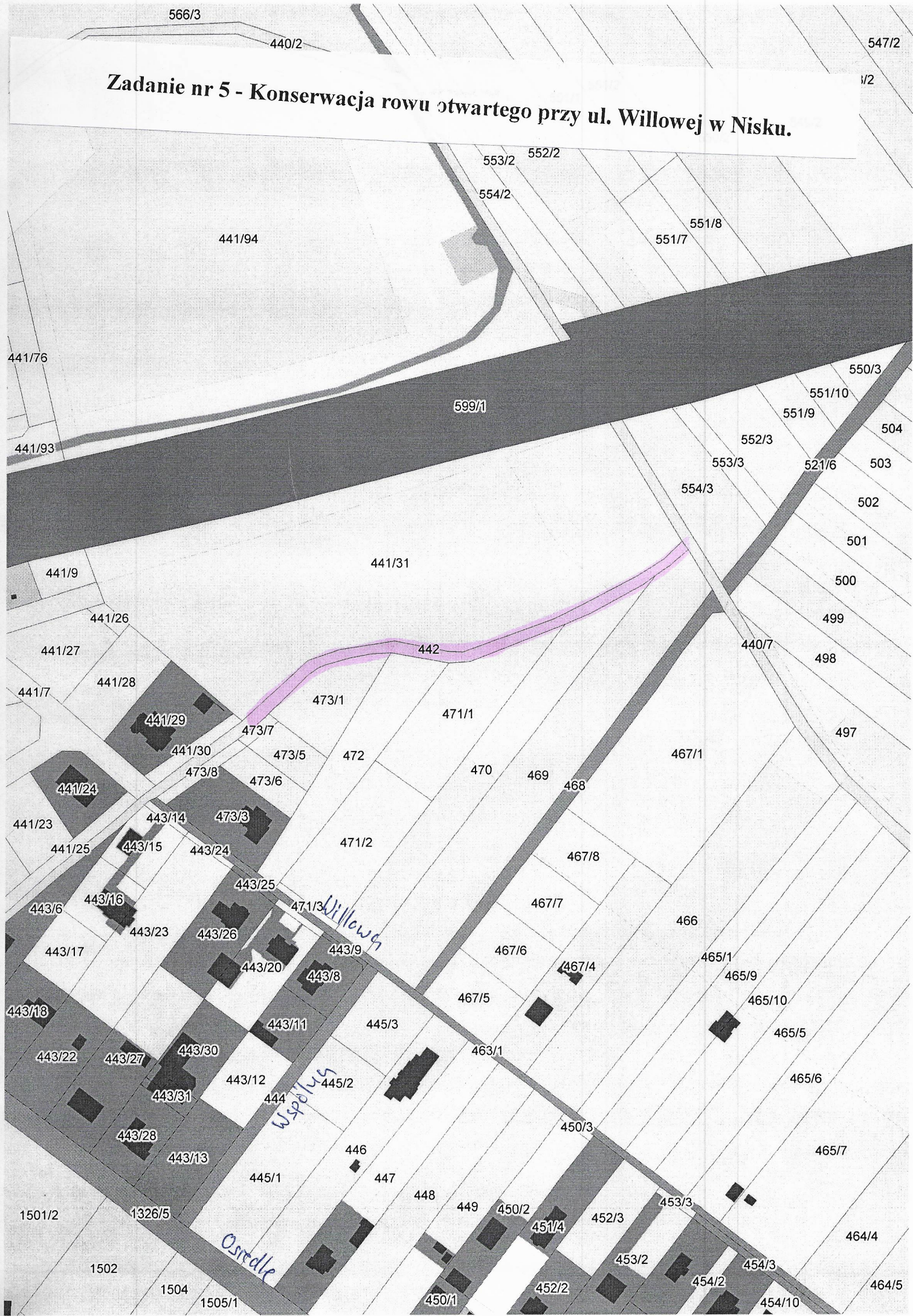
1.
1.

**Zadanie nr 3 – Konserwacja rowu Borowina i rowów opaskowych
zbiornika retencyjnego na osiedlu Podwolina w Nisku.**



Zadanie nr 4 - Konserwacja rowu melioracyjnego na osiedlu Barce w Nisku.

Zadanie nr 5 - Konserwacja rowu otwartego przy ul. Willowej w Nisku.



This is a detailed cadastral map of a rural area, likely in the Czech Republic, showing numerous land parcels with their respective numbers. The map includes a network of roads and a prominent pink-shaded area in the center-right. Handwritten blue text "Cv. chvala" is visible near the pink area. The map is oriented with North at the top.

The map displays a dense grid of land parcels, each labeled with a unique number. The numbers are organized in a way that suggests a systematic survey or registration process. The pink-shaded area is a key feature, possibly indicating a specific land use or a boundary. The handwritten text "Cv. chvala" is written in blue ink and is located near the pink area.

The map also shows a network of roads and other geographical features. The roads are represented by lines, and the other features are represented by various symbols and patterns. The overall layout of the map is highly detailed and organized, providing a clear view of the land parcels and their boundaries.

Zadanie nr 7 - Konserwacja rowu otwartego w Nowosielcu.



