PRZEKROJE POPRZECZNE ODC A-B

skala 1:100

km: 0+797.19 W=1.63, N=2.78, Wb=0.40, H=12.84, Pl=7.51, Pp=1.27



km: 0+877.19 W=23.77, N=30.39, Wb=0.00, H=18.31, Pl=5.80, Pp=4.17



km: 0+960.11 W=24.16, N=40.12, Wb=0.00, H=17.85, Pl=6.51, Pp=2.08

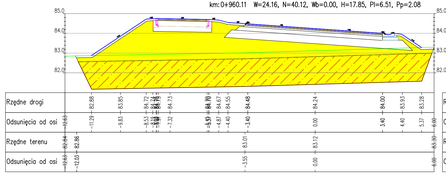

km: 1+022.15 W=0.11, N=29.01, Wb=0.00, H=21.77, Pl=7.36, Pp=1.06

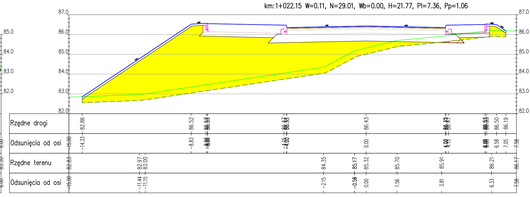

km: 1+056.29 W=2.14, N=14.65, Wb=0.00, H=11.62, Pl=6.77, Pp=1.34

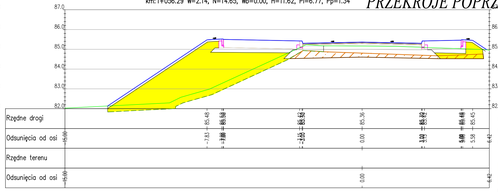

Legenda
W – wykop [m^3]
N – nasyp [m^3]
H – humus do usunięcia [m]
Pl – plantowanie strona lewa [m]
Pp – plantowanie strona prawa [m]
Wb – warstwa wyrównawcza [m^3]

- –nasyp
- –wykop
- –humus do usunięcia
- –istniejący teren
- –projektowany przekrój
- –frezowanie

km: 0+815.84 W=3.56, N=1.38, Wb=0.60, H=12.95, Pl=6.88, Pp=1.40

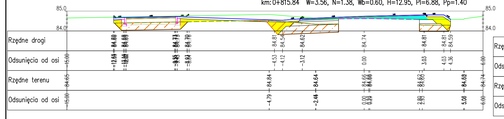

km: 0+907.19 W=22.40, N=28.34, Wb=0.00, H=17.10, Pl=4.91, Pp=3.01

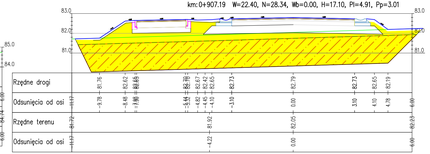

km: 0+980.94 W=38.30, N=34.81, Wb=0.00, H=0.00, Pl=5.00, Pp=3.09



km: 1+046.34 W=1.76, N=9.05, Wb=0.00, H=12.03, Pl=4.05, Pp=1.58

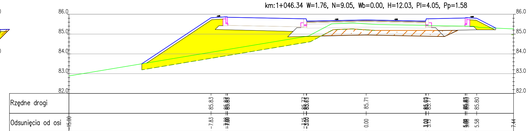

km: 1+080.00 W=7.44, N=6.24, Wb=0.00, H=17.13, Pl=4.27, Pp=3.42

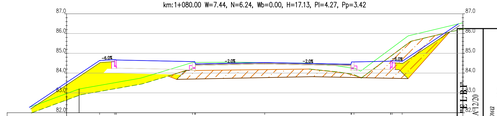

km: 0+833.68 W=2.20, N=1.68, Wb=0.60, H=11.62, Pl=5.48, Pp=1.48

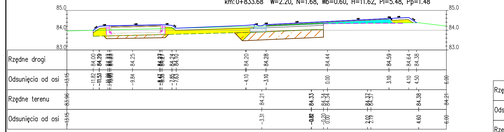

km: 0+939.29 W=24.34, N=39.49, Wb=0.00, H=18.08, Pl=4.07, Pp=1.90

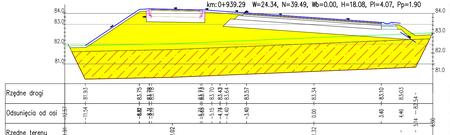

km: 1+005.94 W=3.68, N=0.00, Wb=0.00, H=0.00, Pl=0.00, Pp=0.00



PRACOWNIA PROJEKTOWA "ELBI" s.c.
75-609 KOSZALIN, Ul. Lipp MAJA 17/20
Wielobranżowa dokumentacja projektowa
dla rozbudowy dróg gminnej 218096C Janowo-Owsiki

Temat opracowania: Gmina Sianowo-Gołańcz ul. Sikorskiego & 75-200 Sianowo-Gołańcz

Inwestor:	Zmywarka
Wykonał:	Piotr Kowalski
Sprawdził:	mgr inż. Adam Bielecki
Uprawnienia:	mgr inż. Andrzej Eva Bielecki
Tytuł:	PRZEKROJE POPRZECZNE
Nr egzemplarza:	
Skala:	1:100
Data:	10.2016r.
Pieczęć:	
Nr rys.	7.4
	ARKUSZ NR 4/8

RYSUNEK NR 7