km 0+004,70

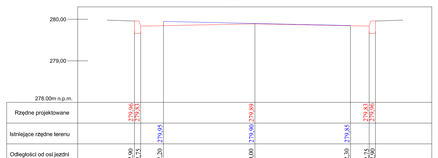

km 0+079,70

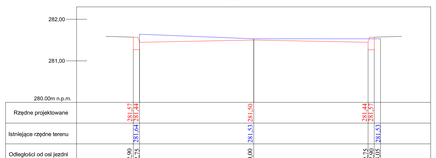

km 0+164,10

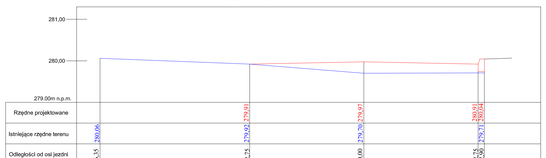

km 0+231,50

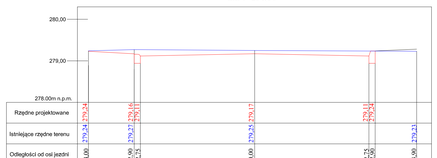

km 0+316,90

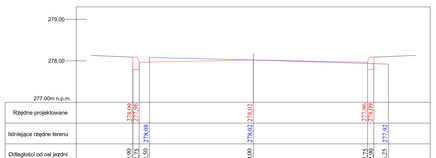

km 0+043

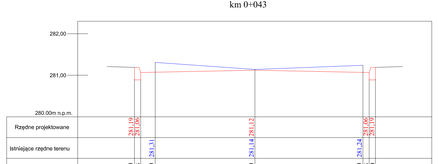

km 0+116,40

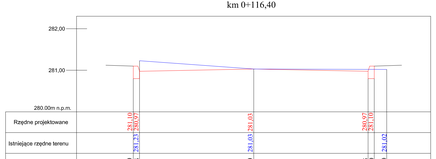

km 0+185,20

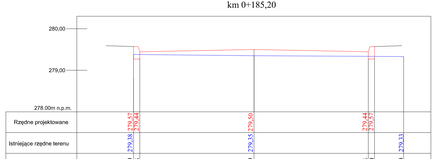

km 0+276,40

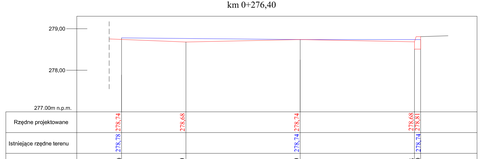

Jednostka projektowa: B I G PROJEKT Solarnia ul. Lublinieckа 11 A 42-700 Lubliniec				
Zamawiający:	Urząd Gminy w Koszęcinie 42-286 Koszęcin, ul. Powstańców Śl. 10			
Nazwa opracowania:	Projekt przebudowy drogi gminnej ul. Bema w Koszęcinie			
Element opracowania:	PROJEKT BUDOWLANY			
Data: 09.2016	Tytuł rysunku: Przekroje poprzeczne			
Projektant	Nazwiska	Podpis	Skala	Nr rys.
Prowadzący	inż. Andrzej Patas		1:50	4
Współpraca	inż. Artur Balli			