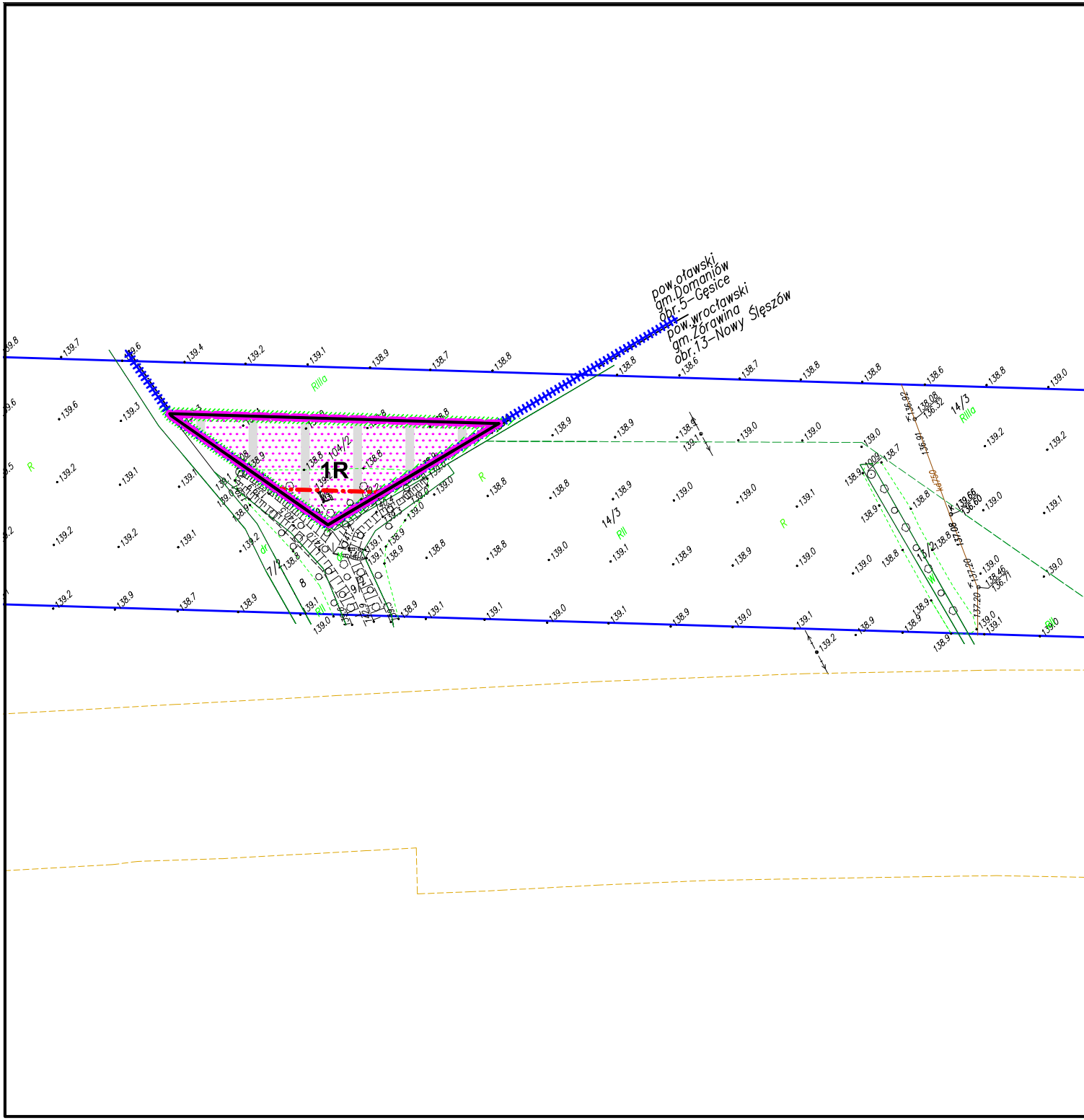
pow.oławski
gm.Domaniów
obr.5–Gęsice
pow.wrocławski
gm.Żórawina
obr.13–Nowy Ślęszów
1R
104/2
14/3
13/2
7/2
8
9
RIIIa
R
RII
dr
W

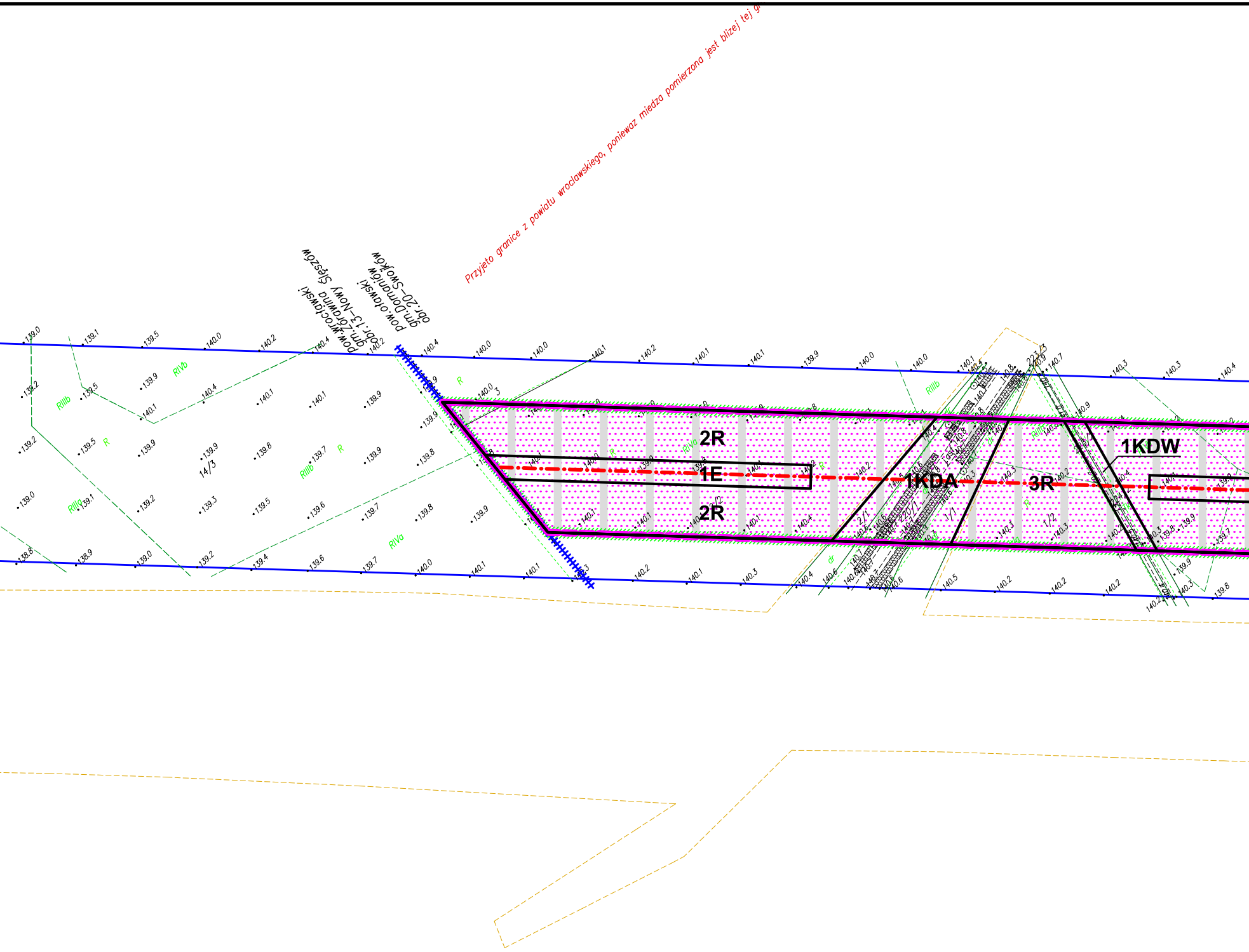
Przyjęto granice z powiatu wrocławskiego, ponieważ miedza pomierzona jest bliżej tej g
pow.wrocławski
gm.Żórawina
obr.13-Nowy Śleszów
pow.oławski
gm.Domaniów
obr.20-Swojków
2R
1E
2R
1KDA
3R
1KDW
14/3
RIIIb
RIVa
RIVb
RIIIa
R
dr
2/1
220/1
1/1
1/2
223/3
224
139.0
139.1
139.5
140.0
140.2
140.4
140.1
140.3
139.9
139.8
139.7
139.6
139.4
139.2
138.9
138.8
140.5
140.6
140.7

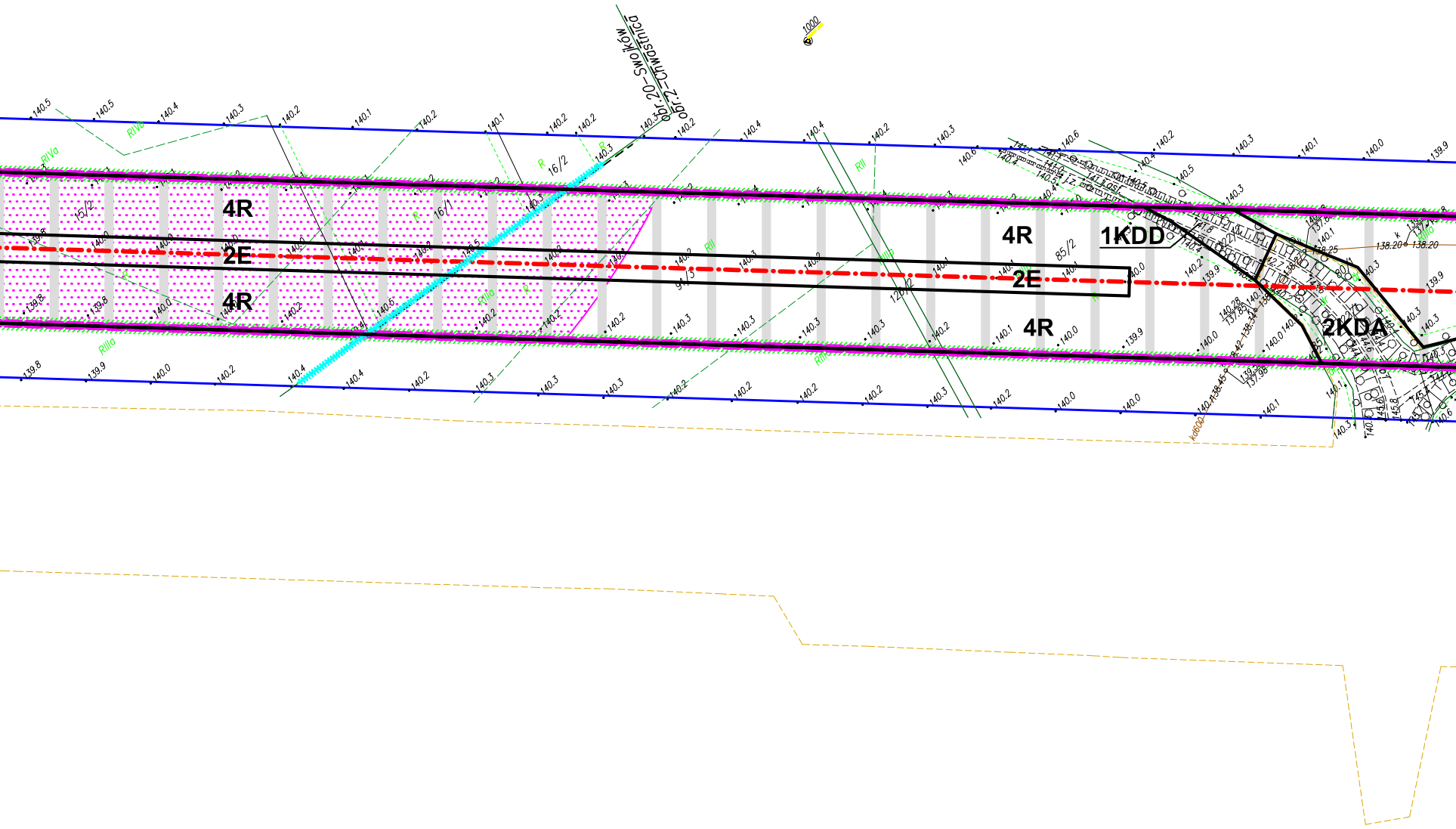
obr.20-Swojków
obr.2-Chwastnica
1000
4R
2E
4R
15/2
16/1
16/2
RIVa
RIIIa
RII
R
4R
1KDD
85/2
2E
4R
94/3
126/2
2KDA
kd600
138.20
138.20

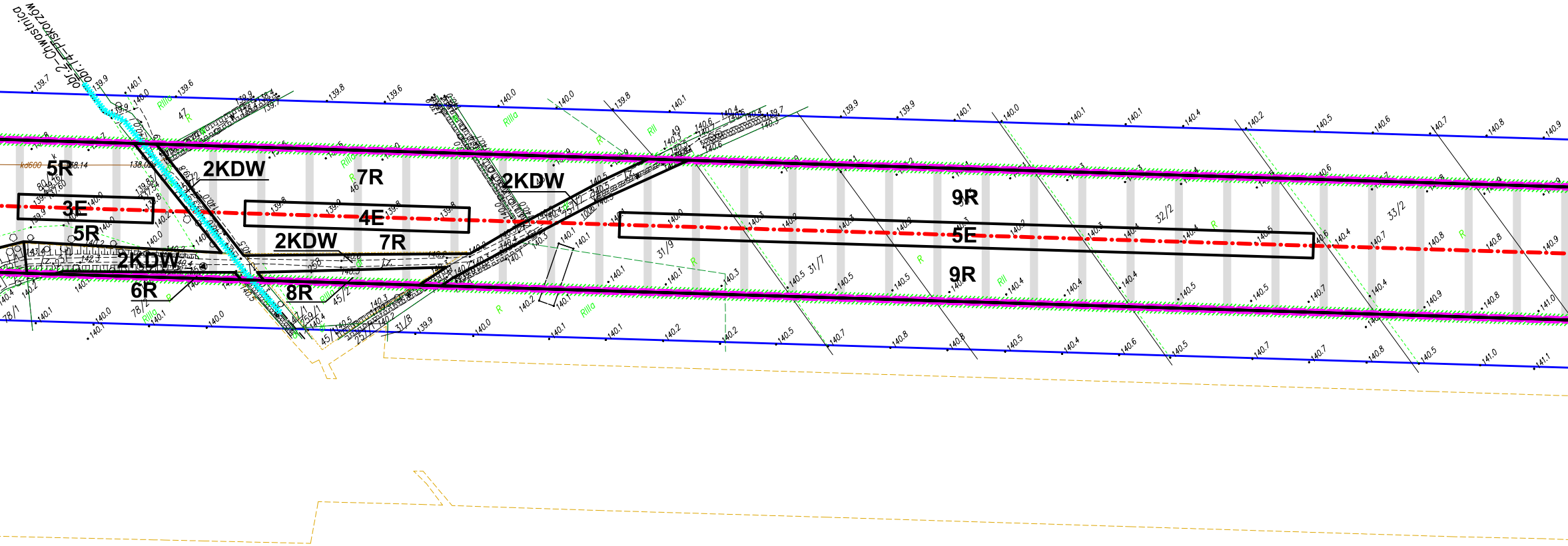

obr. 14 - Pyskorzów
obr. 2 - Chwastnica
5R
3E
5R
2KDW
6R
2KDW
7R
4E
2KDW
7R
8R
2KDW
9R
5E
9R
kd600
138.14
138.02
47
46
49
45/2
31/7
31/9
32/2
33/2
78/1
78/2
31/8
R
RIIIa
RII
139.7
139.9
140.1
140.0
139.6
139.8
140.2
140.3
140.4
140.5
140.6
140.7
140.8
140.9
141.0
141.1

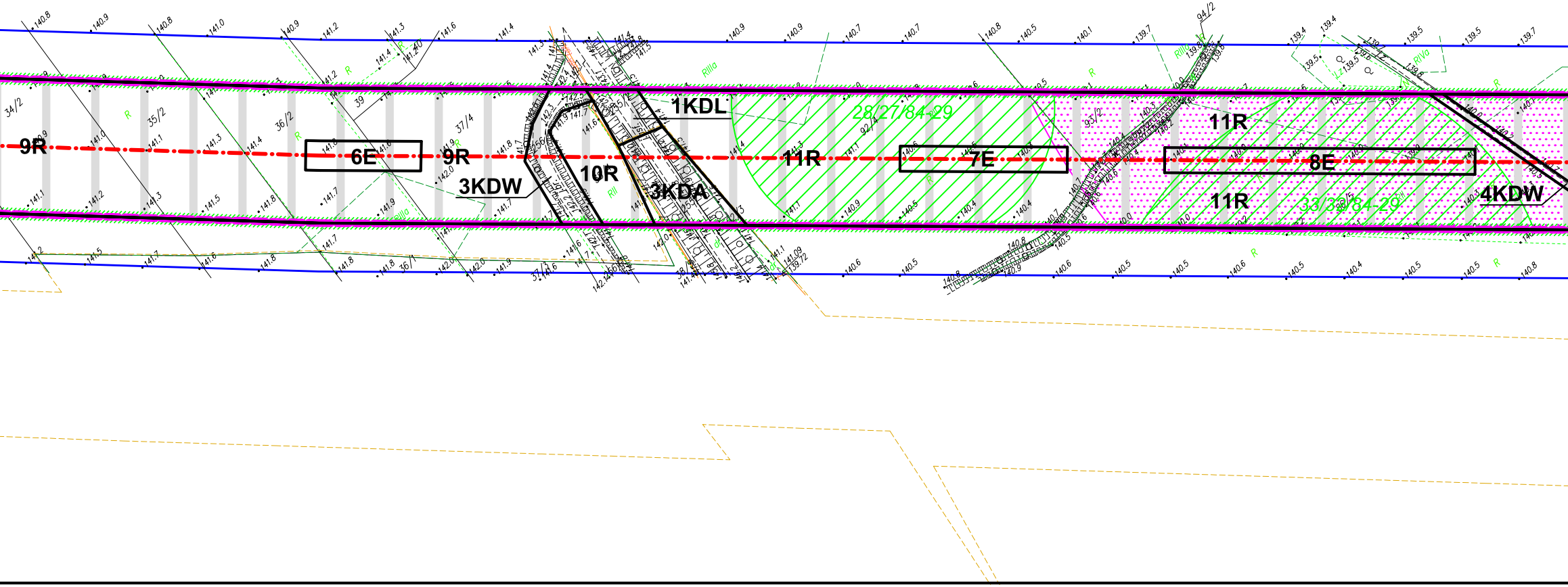
9R
6E
9R
3KDW
10R
3KDA
1KDL
11R
7E
11R
8E
11R
4KDW
28/27/84-29
33/38/84-29
34/2
35/2
36/2
37/4
39
92/4
93/2
94/2
36/1
37/1
R
RIIIa
RIII
RIVa

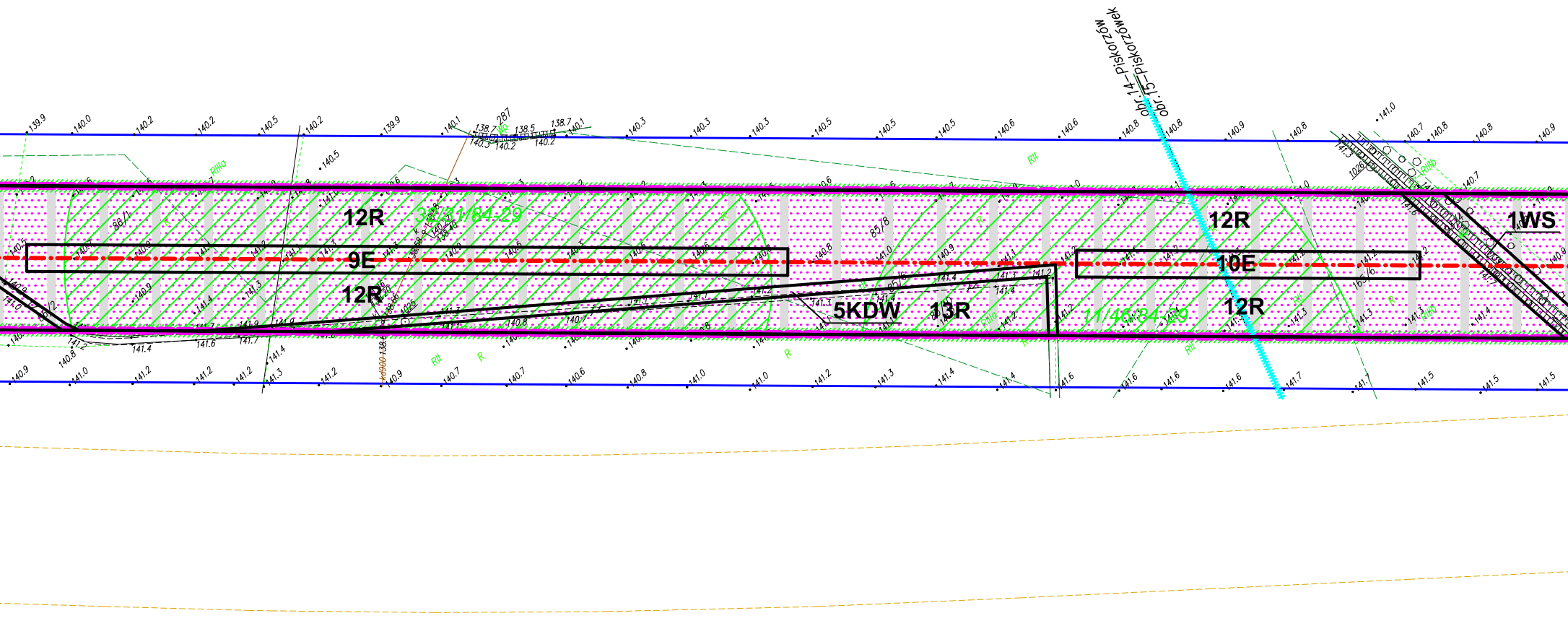
obr.14–Piskorzów
obr.15–Piskorzówek
12R
33/31/84:29
9E
12R
5KDW
13R
12R
10E
12R
1WS
11/46/84:29
86/1
85/8
RIIIa
RII
R
Wp
RIIIb

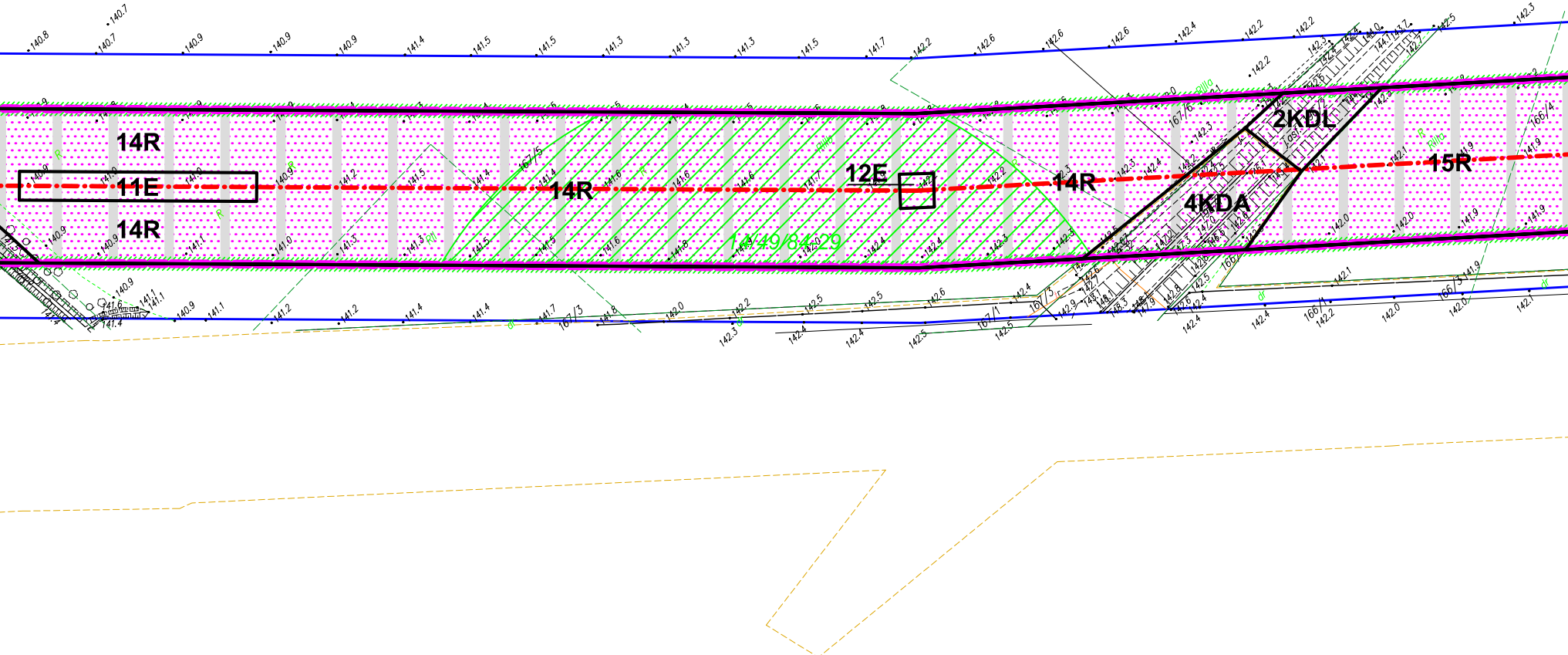
14R
11E
14R
14R
12E
14R
4KDA
2KDL
15R
14/49/8429
167/5
167/6
167/3
167/1
166/4
166/3
166/1

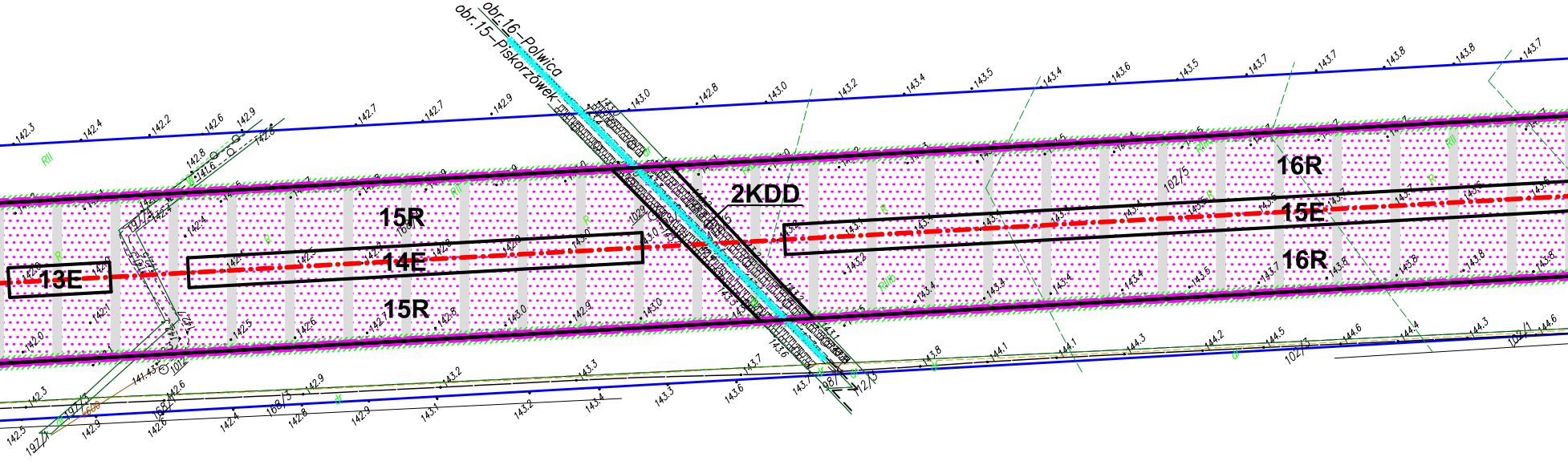
obr.16–Polwica
obr.15–Piskorzówek
2KDD
15R
14E
13E
15R
16R
15E
16R
102/5
102/3
168/3
197/3
197/1

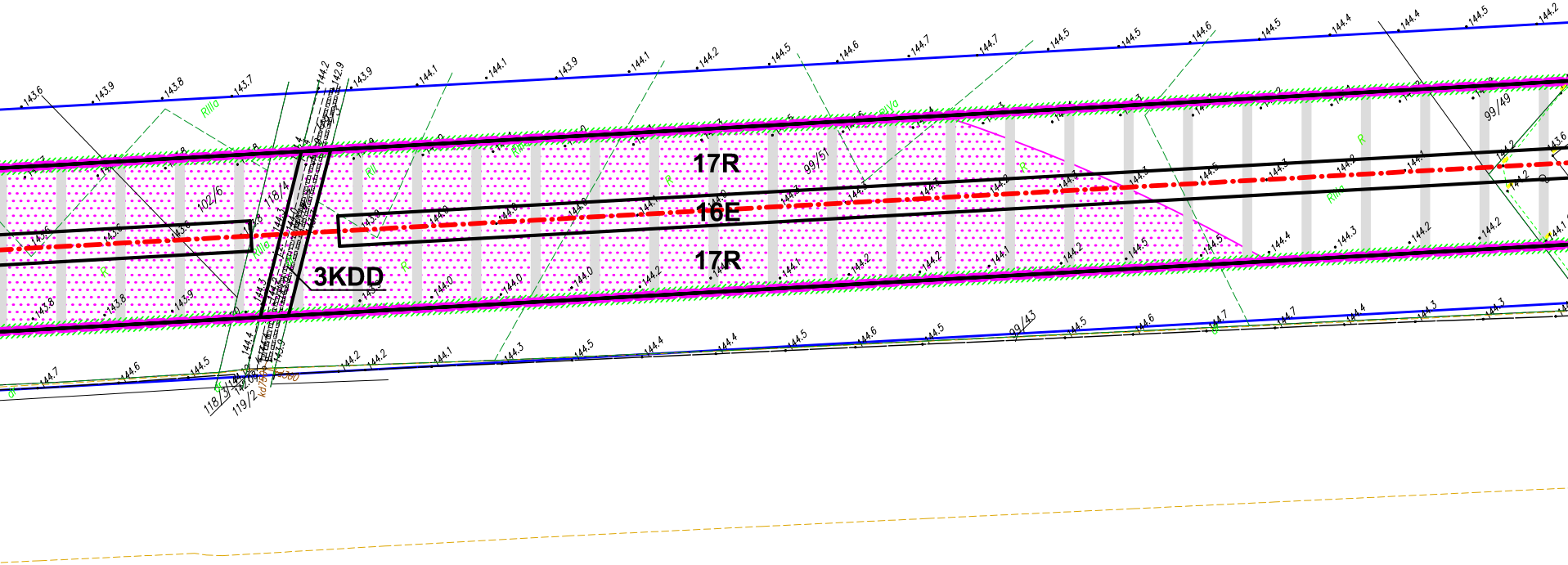
17R
16E
17R
3KDD
102/6
118/4
99/51
99/49
99/43
118/3
119/2
RIIIa
RII
R
kd750
kd300

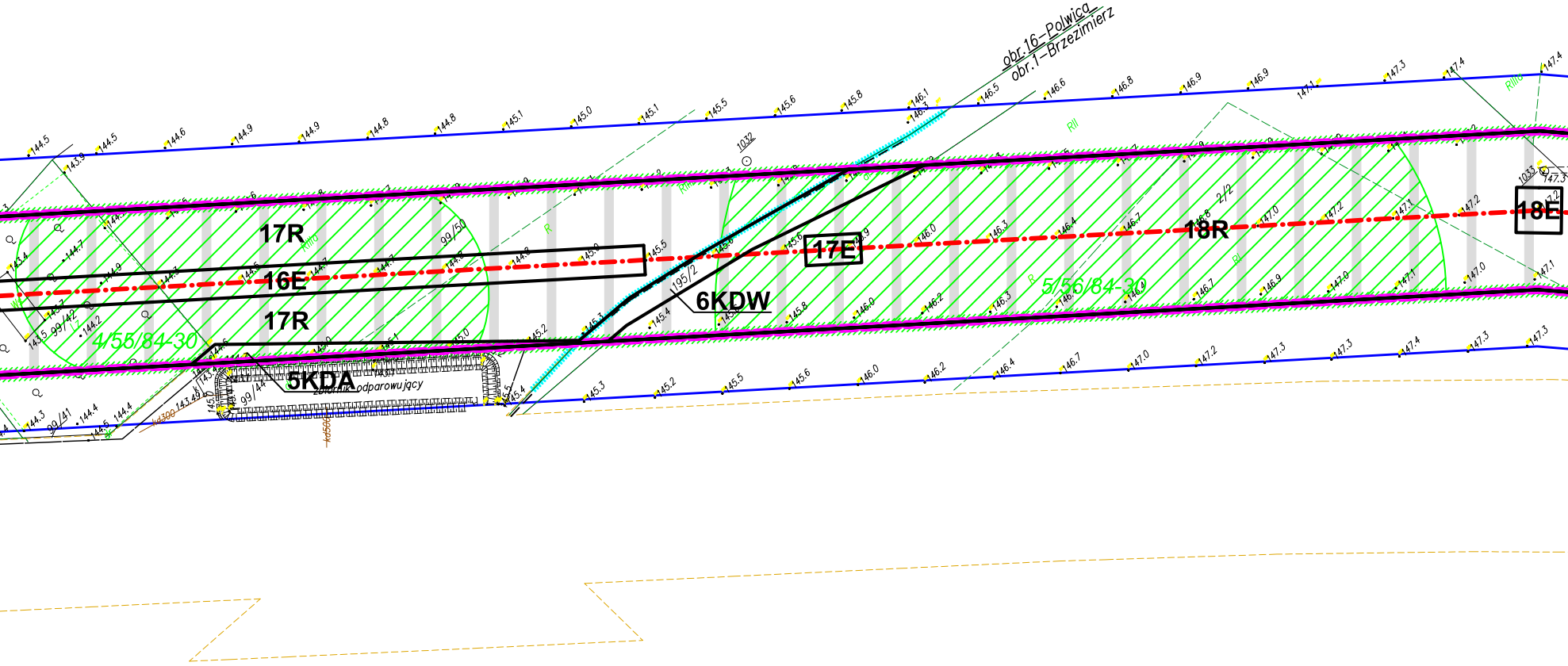
obr.16-Polwica
obr.1-Brzezimierz
17R
16E
17R
5KDA
zbiornik odparowujący
6KDW
17E
18R
18E
4/55/84-30
5/56/84-30
99/50
99/42
99/44
99/41
195/2
2/2
1032
1033
RIIIa
RII
RI
R
kd300
kd500

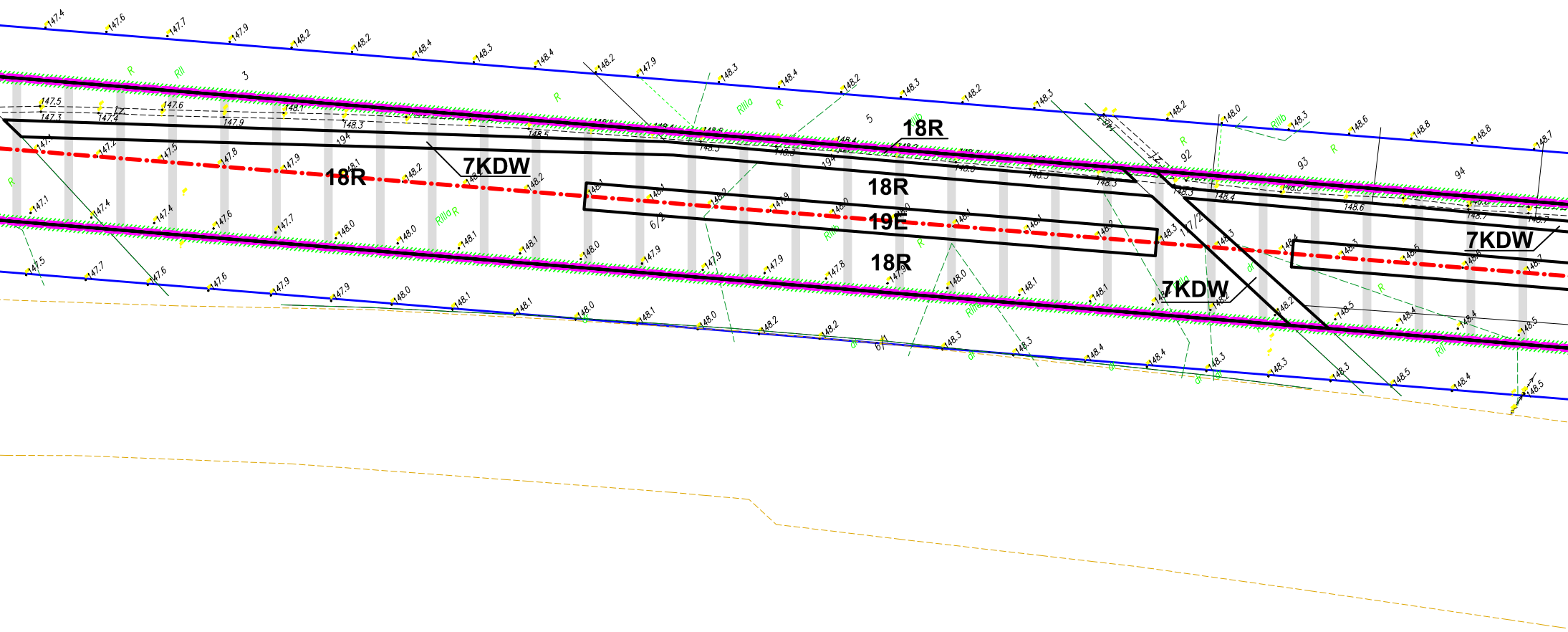
18R
7KDW
18R
18R
19E
18R
7KDW
7KDW
R
RII
RIIIa
RIIIb
RIVb
dr
3
5
92
93
94
194
6/2
6/1
17/2

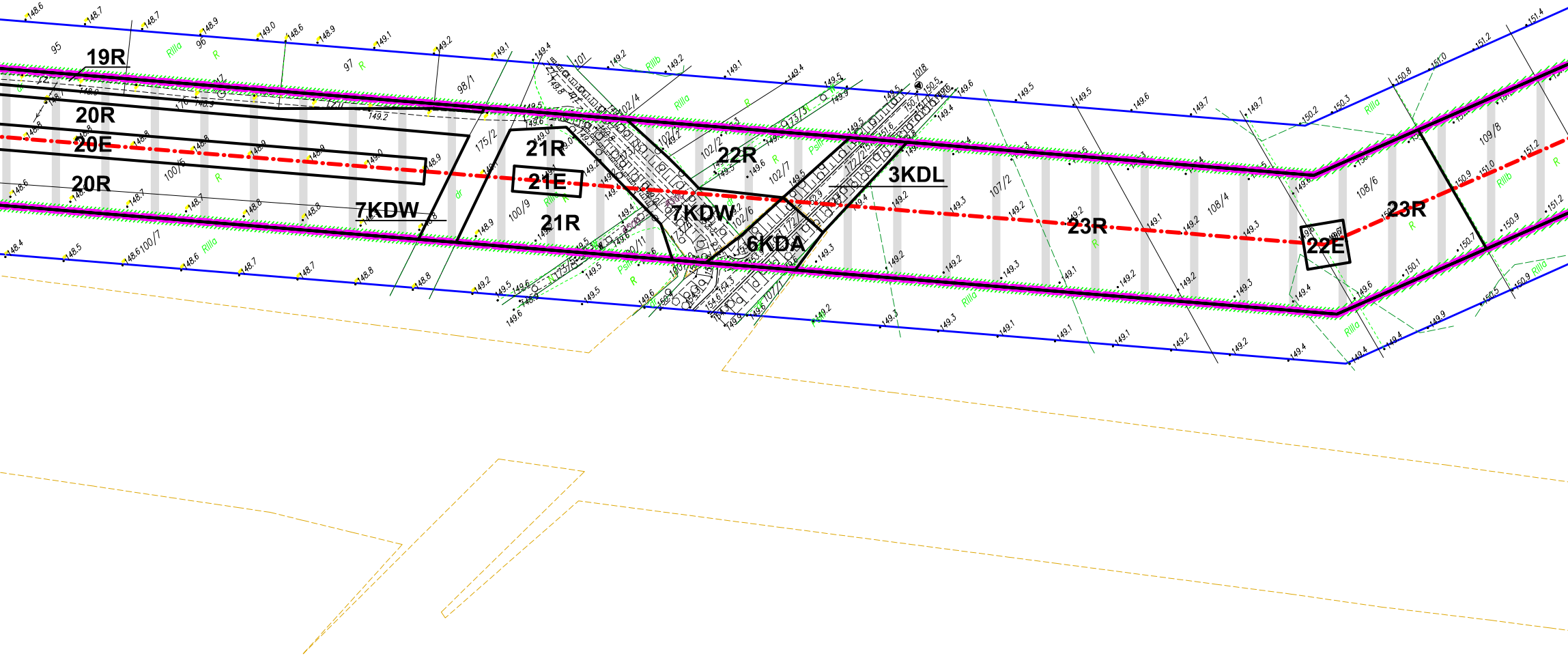
19R
20R
20E
20R
7KDW
21R
21E
21R
7KDW
22R
6KDA
3KDL
23R
22E
23R

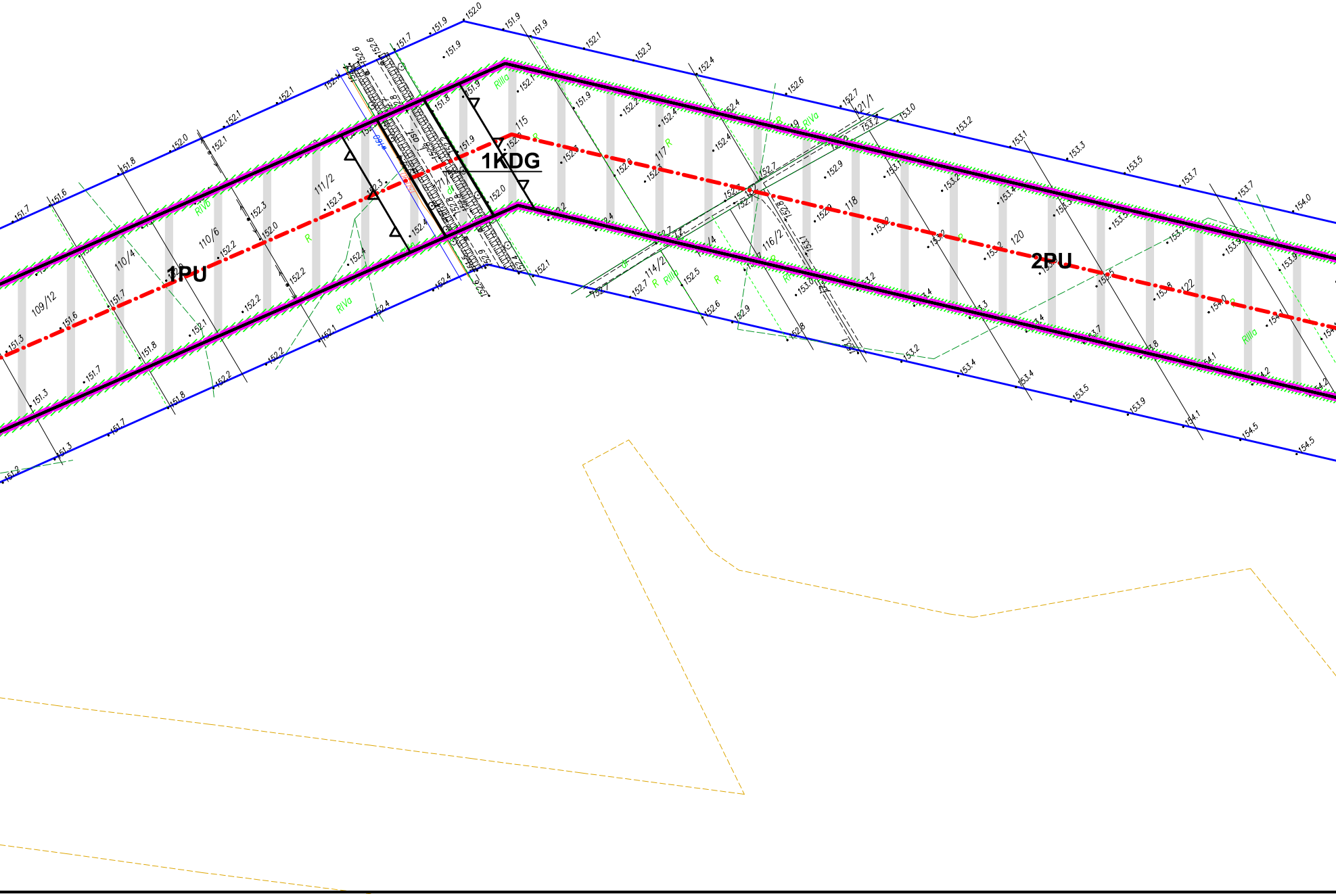
1PU
1KDG
2PU
109/12
110/4
110/6
111/2
115
117
114/2
116/2
118
119
120
121/1
122
RIVb
RIVa
RIIIa
RIIIb
R

MIEJSCOWY PLAN ZAGOSPODAROWANIA PRZESTRZENNEGO

W ZAKRESIE TRASY LINII ELEKTROENERGETYCZNEJ 400 kV

DOBRZEŃ - PASIKUROWICE/WROCŁAW

ZAŁĄCZNIK NR 1 DO UCHWAŁY NR .... RADY GMINY DOMANIÓW Z DNIA ....

ARKUSZ NR 2

LEGENDA DOTYCZĄCA CAŁEGO RYSUNKU PLANU ZNAJDUJE SIĘ NA ARKUSZU NR 1

SKALA 1:2000

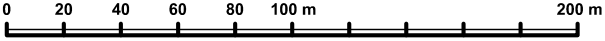

0
20
40
60
80
100 m
200 m

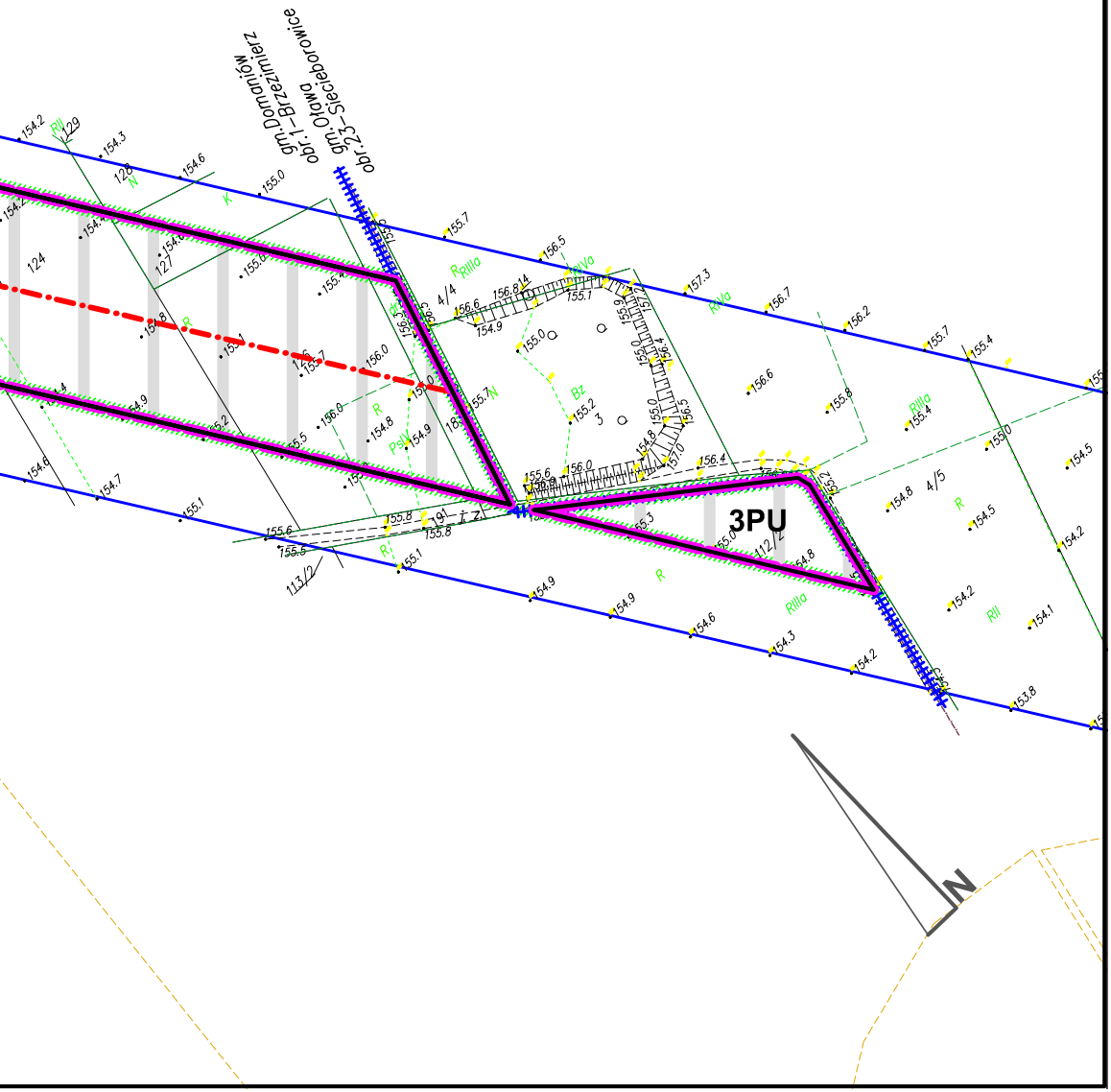

gm.Domaniów
obr.1-Brzezimierz
gm.Oława
obr.23-Sieciebórowice
3PU
N
124
127/1
128
129
4/4
4/5
3
112/2
113/2
RII
RIIIa
RIVa
RIII
R
K
N
Bz
PsV
154.2
154.3
154.6
155.0
155.7
156.5
157.3
156.7
156.2
155.7
155.4
156.6
155.8
155.4
155.0
154.5
154.8
154.5
154.2
154.2
154.1
153.8
154.9
154.9
154.6
154.3
154.2
155.1
154.7
154.6